




TOTAL EXTENT (LEAST EXTENT AS PER DOCUMENT) : **2347 SQ.M**
ROAD AREA : **749 SQ.M**
PUBLIC PURPOSE AREA (1%) : **20 SQ.M**
(P.P-1 HANDED OVER TO THE LOCAL BODY (0.5%) - 11 SQ.M
(P.P-2 HANDED OVER TO THE TANGEDCO (0.5%) - 9 SQ.M
NO.OF E.W.S. PLOTS : **33 Nos.**
CONVENIENT SHOP : **1 No.**

NOTE:-

- SPLAY - 1.5M X 1.5M
- MEASUREMENTS ARE INDICATED EXCLUDING SPLAY DIMENSION.
- | | | |
|-------------------------------------------------------------------------------------|--------------------|------------------------------------------------------------------------------------------------------------------|
|  | ROAD AREA | } WERE HANDED OVER TO THE LOCAL BODY VIDE GIFT DEED DOCUMENT NO.4409/2020, DATED: 12.06.2020, @ SRO THIRUVALLUR. |
|  | PUBLIC PURPOSE - 1 | |
|  | PUBLIC PURPOSE - 2 | |

CONDITIONS :








(I)TNCDBR-2019, RULE NO : 47 (8) IN G.O(Ms) No.18,MAWS DEPARTMENT DATED:04.02.2019 & AMENDMENTS APPROVED IN G.O.Ms.No.16, MAWS (MA1 DEPARTMENT DATED 31.1.2020 AND PUBLISHED IN TNGG ISSUE No.41 DATED:31.01.2020). ONE PERCENT OF LAYOUT AREA EXCLUDING ROAD, ADDITIONALLY, SHALL BE RESERVED FOR "PUBLIC PURPOSE". WITHIN THE ABOVE CEILING 0.5% OF AREA SHALL BE TRANSFERRED TO THE LOCAL BODY AND 0.5% OF AREA SHALL BE TRANSFERRED TO THE TANGEDCO OR TO THE LOCAL BODY FREE OF COST THROUGH A REGISTERED GIFT DEED BEFORE THE ACTUAL SANCTION OF THE LAYOUT.

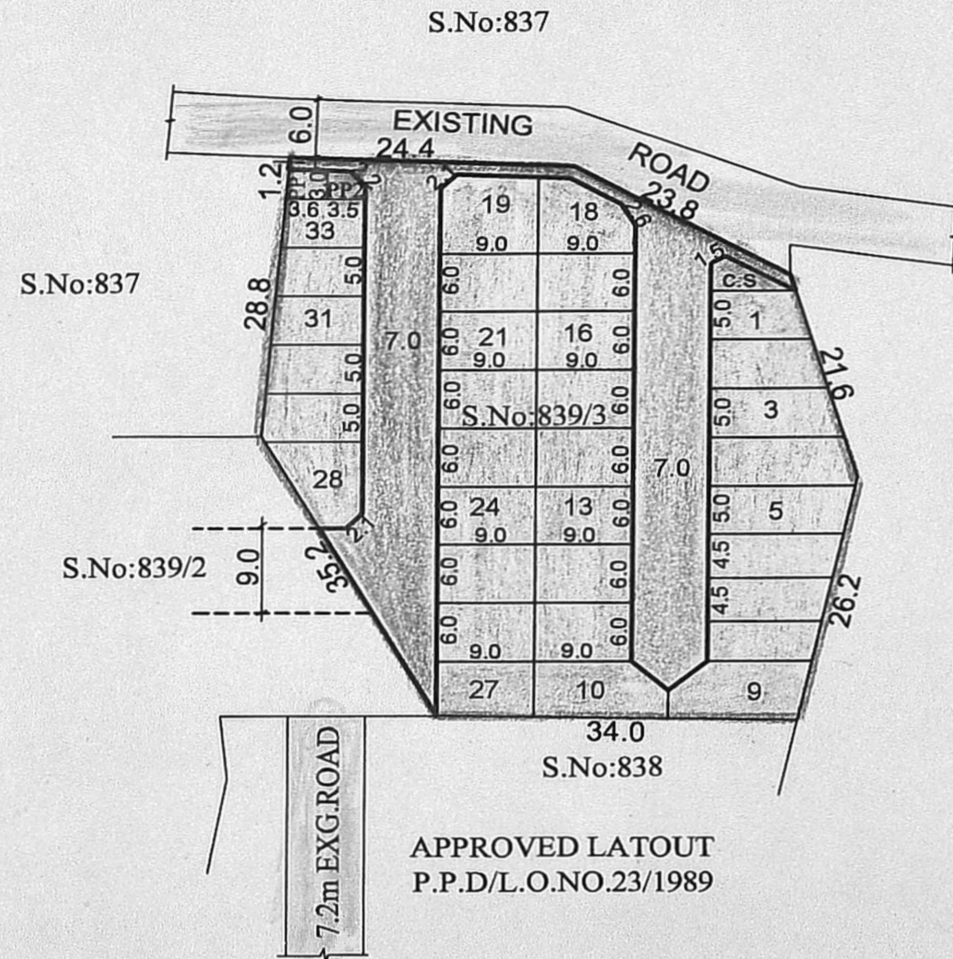
(II)TNCDBR-2019, RULE NO : 47 (9) IN G.O(Ms) No.18,MAWS DEPARTMENT DATED:04.02.2019 & AMENDMENTS APPROVED IN G.O.Ms.No.16, MAWS (MA1 DEPARTMENT DATED 31.1.2020 AND PUBLISHED IN TNGG ISSUE No.41 DATED:31.01.2020). THE OWNER OR DEVELOPER OR PROMOTER SHALL SELL THE EWS PLOTS ONLY FOR EWS PURPOSE. AMALGAMATION SHALL BE PERMISSIBLE IN THOSE CASES OF ECONOMICALLY WEAKER SECTION PLOTS, AFTER A PERIOD OF THREE YEARS. IN SUCH CASES OF AMALGAMATION, THE PLANNING PARAMETERS FOR ECONOMICALLY WEAKER SECTION AREAS SHALL NOT APPLY.

(III)TNCDBR-2019, RULE NO: 47 (11). THE COST OF LAYING IMPROVEMENTS TO THE SYSTEMS IN RESPECT OF ROAD, WATER SUPPLY, SEWERAGE, DRAINAGE OR ELECTRIC POWER SUPPLY THAT MAY BE REQUIRED AS ASSESSED BY THE CONCERNED AUTHORITY, NAMELY, THE LOCAL BODY AND TAMIL NADU ELECTRICITY BOARD, SHALL BE BORNE BY THE APPLICANT.

© NECESSARY SPACE FOR BUILDING LINE TO BE LEFT AS PER THE RULE IN FORCE WHILE TAKING UP DEVELOPMENT IN EVERY PLOT.

LEGEND :

-  SITE BOUNDARY
-  ROADS GIFTED TO LOCAL BODY
-  EXISTING ROAD
-  PUBLIC PURPOSE-1 GIFTED TO LOCAL BODY
-  PUBLIC PURPOSE-2 GIFTED TO TANGEDCO
-  E.W.S PLOT (AS REQUESTED BY THE APPLICANT)
-  CONVENIENT SHOP



CONDITION:-
THE LAYOUT APPROVAL IS VALID SUBJECT TO OBTAINING SANCTION FROM THE LOCAL BODY CONCERNED

P.P.D	NO.	47
L.O		2020

APPROVED

VIDE LETTER NO : L1 / 4838 / 2020
DATE : 18 / 06 / 2020

[Signature]
18/06/2020
CHIEF PLANNER(LAYOUT)
CHENNAI METROPOLITAN DEVELOPMENT AUTHORITY

[Signature]
18/06/2020
PREPARED BY

P.A.I

[Signature]
18/06/2020
A.P.

THIRUVALLUR PANCHAYAT UNION

LAYOUT OF HOUSE SITES IN S.No: 839/3 OF PAKKAM-B VILLAGE. (NATHAMBEDU AS PER PATT)

SCALE - 1:800 (ALL MEASUREMENTS ARE IN METRE)

